






**Slurry Trench**  



**Wells**  


**1.0 ppm**  



**0.10 ppm**  


**0.01 ppm**  


Note: MW-1 through 8 and BG-01 were not used in contouring.

 4608 South Garnett Road,  
 Suite 100  
 Tulsa, OK 74146

**FIG.10 – Isoconcentration Map - Mn**  
**GCD Resources, LLC**  
 Q2 2018  
 LOCATION: 36.974610°, -94.766938°

SCALE: 0'  875'